

to  (.2 miles)

Buchanan Street

U.S. Dept. of Agriculture Facilities



N

Teen Center

Ocean View Elementary

Gill Tract fields

Southern Pacific Railroad



168

169

170

111

108

109

107

105

103

101

100

110

605 Ohlone

106

755 Ohlone

102

945 Ohlone

1020 Jackson

Ohlone Ave.

Ohlone Ave.

West End Way

Liberty Ship Way

Kinkead Way

Gooding Way

Jackson St.

San Pablo Ave.

Village Community Garden

167

161

154

113

112

115

116

810 Ohlone

980 Ohlone

117

166

162

160

114

300 Gooding

435 Gooding

121

118

1040 Jackson

165

163

159

144

600 Gooding

735 Gooding

124

127

1070 Jackson

164

158

157

143

715 Kinkead

125

126

129

Red Oak Ave

Red Oak Ave

Albany Police and Fire temporary site

future commercial development / housing

Fielding Field



Softball Field



# 3

# 1

# 2

Codomices Creek

# 3

# 1

# 2

# 3

Gabe's Field



(City of Berkeley)

commercial businesses

U.S. Postal Service sorting facility

Computer & Study Centers

Tot Lot

Basketball

Community Center

Village Office 1125 Jackson St

Ballfields

Monroe St

future commercial development

8.01.08

Family Shelter (City of Berkeley)



skate park

5th Street

6th Street





8th Street

9th Street

10th Street

Harrison St.

Emergency Assembly Areas = 

- Family Resource Center Apt 456 
- East Village 
- West Village 
- Bus Stop 

University Village 1125 Jackson St.